LEGENDA

Attuale imposta alla gronda

Edifici assoggettati a Ristrutturazione Edilizia - RIE

COMUNE DI TULA
Provincia di Sassari

PROGETTO DEFINITIVO
AMBITO URBANO (CENTRO MATRICE)

PIANO PARTICOLAREGGIATO DEL CENTRO DI ANTICA E PRIMA FORMAZIONE IN ADEGUAMENTO AL PIANO PAESAGGISTICO REGIONALE

COORDINATORE DEL PROGETTO
Arch. Michele Calaresu

GRUPPO DI PROGETTO
Ing. Gian Michele Tedde
Geom. Pier Angelo Fae

(Collaboratore)
Arch. Francesco Morittu

STANDARDIZZAZIONE DATI GIS
GeoEnGis Srl

Gennaio 2017

TAV_A30: ELABORATI GRAFICI DEGLI ISOLATI: PROPOSTE PROGETTUALI PER LE U.U. - ISOLATO_30 **SCALE VARIE**

IL SINDACO:
Dott. Gesuino (Gino) Satta

RESPONSABILE AREA TECNICA:
Dottore Agronomo Marco Spano

INQUADRAMENTO URBANO - SCALA 1:500 (AEROFOTOGRAMMETRICO)

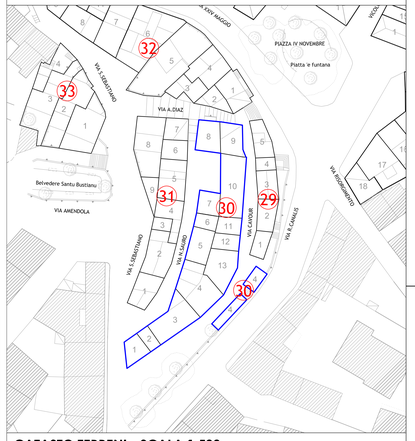

CATASTO TERRENI - SCALA 1:500 (FOGLIO 16)

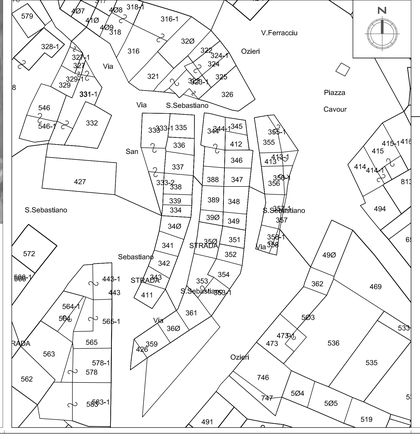

FOTOPIANO

PROFILO A_A
Via Cavour



PROFILO B_B
Via Cavour

PROFILO C_C
Via Diaz

PROFILO D_D
Via Nazario Sauro

STATO DI FATTO

PROFILO A_A
Via Cavour

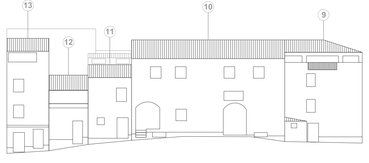

PROFILO B_B
Via Cavour

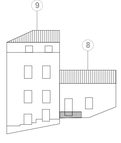

PROFILO C_C
Via Diaz

PROFILO D_D
Via Nazario Sauro

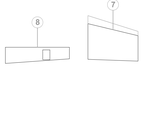

STATO DI PROGETTO

PROFILO A_A
Via Cavour

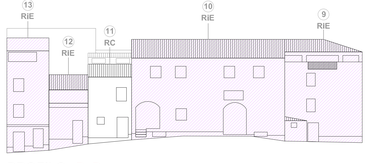

PROFILO B_B
Via Cavour

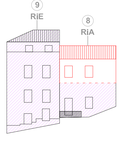

PROFILO C_C
Via Diaz
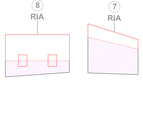
PROFILO D_D
Via Nazario Sauro